



## **LOCK-DOWN TRIP 2020**

THIS IS LIKE A TABLE-TOP RALLY BUT USING GOOGLE MAPS INSTEAD OF THE ORDNANCE SURVEY.

There is no prize and don't worry about sending in the answers. They will be published in the Aug/Sept club magazine and at August Club Night.

### **TO OPEN STREET VIEW or SATELLITE VIEW ON GOOGLE MAPS:**


**ON A LAPTOP:** Find the little orange man  (bottom right on a laptop) and click on him to drag him to the road you want to follow (accessible roads will light up in blue. Exit Street View using the arrow at top left of the picture. To change from Map View to Satellite View click on the square icon at the bottom of the map which will be labelled Map or Satellite.


**ON A TABLET:** Tap on the layers icon at the top right of the screen  and a menu will open where you can select Satellite View and Street View. Satellite View shows an aerial shot of the scene and Street View highlights accessible roads in blue. Double tapping on the required blue road takes you into Street View.

There are 12 main questions plus 2 bonus point questions.

**SO..... LET'S GO!!!** (emergency map at the end)

Step 1.	On Google Maps search for: <b>The George, Hadleigh, Ipswich</b>	
Step 2.	IN STREET VIEW, THE GEORGE SHOULD BE ON YOUR RIGHT HAND SIDE and THE ROYAL BENGAL ON THE LEFT. Head NORTH along the High Street (B1070) passing The Pedal House on your left and Greggs on your right. Over the zebra crossing.	
Step 3.	<b>Q1. What is the name of the Chinese Restaurant on your left?</b>	
Step 4.	At the Kings Head mini roundabout keep straight on.	
Step 5.	<b>Q2. What's the name of the happy sounding butcher on your left?</b>	
Step 6.	Keep left at the junction with Calais Street. Sign: Sudbury, Lavenham, Babergh DC Offices Into Bridge Street.	
Step 7.	<b>Q3. What sort of sports ground do you pass on your left?</b>	
Step 8.	Continue on Bridge Street into Gallows Hill (on Street View you're following a white van with what looks like flowers on the back)	
Step 9.	At the junction with the A1071 TURN LEFT (follow the van) Sign: Sudbury, Lavenham, Stowmarket Bildeston	
Step 10.	IMMEDIATELY TURN RIGHT onto A1141 Sign: Lavenham, Stowmarket, Bildeston, Kersey Follow this road (Stone Street) for about 0.7 miles	
Step 11.	<b>Q4. What is the name of the mill on your right just before your next turning?</b>	
Step 12.	TURN LEFT into Mill Lane (grass triangle on left) Sign: Kersey	

Step 13.	Follow Mill Lane (approx 0.7 miles). You will see the church tower on your right. At the left hand bend TURN RIGHT into Church Hill. Sign: Kersey St, South Suffolk Route	
Step 14.	<b>Q5. How many people are sitting on the bench on the right?</b>	
Step 15.	<i>Kersey's principal claim to fame is that a coarse woollen cloth called Kersey cloth takes its name from it. The cloth was presumably originally made there, but later in many other places too. Many lovely cottages.</i>	
Step 16.	Careful as you go through the ford! Continue into The St.	
Step 17.	<b>Q6. What is the name of the half-timbered pub on your left?</b>	
Step 18.	Continue on The St round RH bend Pass phone box on right	
Step 19.	Take next left Sign: Bildeston	
Step 20.	Continue to junction with A1141 TURN LEFT Sign: Monks Eleigh, Lavenham	
Step 21.	Ignore first right turn	
Step 22.	TAKE NEXT RIGHT: Blue sign: Weak Bridge 	
Step 23.	Follow this lane for almost a mile to a TEE JUNCTION	
Step 24.	TURN RIGHT Sign: Bildeston, Stowmarket (Hall Road) Another blue sign for weak bridge.	
Step 25.	Follow lane to WEAK BRIDGE with 3T weight limit and 6'6" width limit.	
Step 26.	Go carefully over the bridge to TEE JUNCTION (grass triangle )	
Step 27.	<b>Q7. How many bicycles on the grass triangle?</b>	
Step 28.	<b>Q8. What bird is named opposite?</b>	
Step 29.	TURN LEFT Sign: B1115 Monks Eleigh, Lavenham	
Step 30.	Follow B1115 to TEE JUNCTION	

Step 31.	TURN RIGHT Sign: Lavenham A1141, Sudbury (The St)	
Step 32.	<b>Q9. On your left - what sort of Fete is advertised at Bildeston 6-14 April?</b>	
Step 33.	<b>Q10. What is the name of the white building on the left with a white picket fence, blue shutters and doors? (you'll have to learn to zoom in for this one!)</b>	
Step 34.	Carefully pass the Suffolk Library van and continue through Monks Eleigh.	
Step 35.	Follow A1141 for about 3 miles until you enter LAVENHAM.	
Step 36.	<i>Lavenham is noted for its Guildhall, Little Hall, 15th-century church, half-timbered medieval cottages and circular walks. In the medieval period it was among the twenty wealthiest settlements in England. Lavenham prospered from the wool trade in the 15th and 16th centuries, with the town's blue broadcloth being an export of note. By the late 15th century, the town was among the richest in the British Isles, paying more in taxation than considerably larger towns such as York and Lincoln.</i>	
Step 37.	Road name changes to Brent Eleigh Road.	
Step 38.	Follow road round to the left into the village.	
Step 39.	Road name changes to Water Street	
Step 40.	Pass beautiful half-timbered cottages.	
Step 41.	When you reach HERE 	
Step 42.	TURN RIGHT into Lady Street Brown sign: Marketplace and parking	
Step 43.	When you reach the MarketPlace (unfortunately looks like a car park) stop and take a breather.	
Step 44.	<b>Q11. What bread is advertised at the bakers and confectioners?</b>	
Step 45.	<b>Q12. Beyond the market cross there is a hotel on the left. What is its heavenly name?</b>	
Step 46.	Take a stroll around Lavenham – I don't think you'll be disappointed.	

Step 47.	<b>FOR TWO BONUS POINTS:</b>	
Step 48.	..and if you'd like to see another beautiful village.....	
Step 49.	Use Google Maps to get directions from Lavenham to Finchingfield, Braintree.	
Step 50.	Go directly to The Village Green Finchingfield and take a look around	
Step 51.	<b>Q13. What is the name of the flower shop by the village green and Q14. why are there no flowers in the window?</b>	
Step 52.	<b>WELL DONE AT REACHING THE END OF THIS WEIRD AND WONDERFUL TRIP!</b>	

