



LOCK-DOWN TRIP#2 2021- a local trip

THIS IS LIKE A TABLE-TOP RALLY BUT USING GOOGLE MAPS INSTEAD OF THE ORDNANCE SURVEY.


There is no prize and don't worry about sending in the answers. They will be published somewhere eventually!


TO OPEN STREET VIEW or SATELLITE VIEW ON GOOGLE MAPS:

ON A LAPTOP: Find the little orange man  (bottom right on a laptop) and click on him to drag him to the road you want to follow (accessible roads will light up in blue. Exit Street View using the arrow at top left of the picture. To change from Map View to Satellite View click on the square icon at the bottom of the map which will be labelled Map or Satellite.

ON A TABLET: Tap on the layers icon at the top right of the screen  and a menu will open where you can select Satellite View and Street View. Satellite View shows an aerial shot of the scene and Street View highlights accessible roads in blue. Double tapping on the required blue road takes you into Street View.

There are 25 questions so we'd better get going!

Step 1.	On Google Maps search for TIPOA, BRISTOL AIRPORT . This will show a red marker	
Step 2.	Unfortunately, you're not going to be flying anywhere so follow North Side Road to the airport exit at the A38.	
Step 3.	To follow the route 'on the road' use Google Maps STREET VIEW	
Step 4.	At the roundabout, take the first exit towards Bristol	
Step 5.	At the traffic lights go STRAIGHT ON	
Step 6.	Q1. After 1.3 miles – what make of fuel is sold on your left?	
Step 7.	Just beyond the Fox & Goose TURN RIGHT into BARROW LANE (B31 30) towards Winford.	
Step 8.	Q2. After about a mile (just past Kingston Lane on your right), pass the Bristol Water van and tell me how many cyclists are coming up the hill towards you.	
Step 9.	Continue past the skip into Winford.	
Step 10.	Q3. Name the pub on your left and give me the date it commemorates.	
Step 11.	Go past the Post Office and Shop to the sharp left hand bend. Take the road ahead of you at the bend towards Regil (Regil Lane/Crown Hill).	
Step 12.	Q4. What coffee is served at The Crown, Regil	

Step 13.	TURN LEFT into Featherbed Lane and, after 0.4 miles, at the T-junction, TURN LEFT onto Broad Mead Lane.	
Step 14.	Very shortly, at the X-roads, TURN RIGHT onto Hounsley Batch/Whitling Street.	
Step 15.	After 0.4 miles, KEEP LEFT onto Whitling Street. This lane is very dark and narrow with overhanging branches so go carefully – though there shouldn't be any traffic coming towards you. 	
Step 16.	After just under a mile, at the T-Junction, TURN LEFT onto Lower Strode for 0.5 miles.	
Step 17.	At the T-junction, TURN LEFT onto Gravel Hill and continue for 1 mile. The road name changes from Gravel Hill to Shoreditch and then to School Lane.	
Step 18.	Q5. How many ladies are chatting outside the school?	
Step 19.	KEEP RIGHT at the pond to T-Junction at the B3114 TURN RIGHT.	
Step 20.	Continue for around 2.5 miles. Pass the Blue Bowl on your left and then (less than 0.1 of a mile) FORK LEFT (signed West Harptree/Chewton Mendip)	
Step 21.	In 0.5 of a mile arrive at T-Junction in West Harptree.	
Step 22.	Q6. Look around you. What colour is the spire on the church?	
Step 23.	TURN LEFT onto A368.	
Step 24.	In just over 1 mile. Pull in to the right for ice cream and bird watching! I won't ask you to count the swans but.....	
Step 25.	Q7. How many tripods?	
Step 26.	Q8. What make of ice cream has a heart shaped logo?	
Step 27.	Continue for 2 miles, through Bishops Sutton.	
Step 28.	At the X-roads (just beyond the 7.5t weight limit sign) TURN LEFT into Stowey Bottom – watch out for those children!	
Step 29.	Just over 0.5 miles to the X-roads. TURN LEFT.	
Step 30.	In around 0.5 miles there's a pub on your right.	
Step 31.	Q9. Name the pub	
Step 32.	Q10. How many cars in the car park to the RIGHT of the pub?	
Step 33.	Q11. Name the hair and beauty spa signed at Knowle Hill	
Step 34.	Q12. What colour is the bin outside the fire station?	
Step 35.	Over the bridge and into Chew Magna. At the T-junction TURN LEFT towards Chew Stoke/Winford	
Step 36.	Q14. What year was The Pelican established?	
Step 37.	Q15. Name the pub that's almost next door	
Step 38.	Continue for 1 mile to the roundabout. Take the 3rd exit towards Bishopsworth (Limeburn Hill)	
Step 39.	Continue for just over 2 miles to X-roads at the top of the hill.	
Step 40.	TURN LEFT towards Dundry (West Dundry Lane)	
Step 41.	Almost immediately TURN RIGHT into Oxleaze Lane. Watch out for the collapsed bit of orange fencing!	

Step 42.	In less than 0.2 miles the lane swings left and there's a considerable view of Bristol to your right.	
Step 43.	Continue on Oxleaze lane for about 0.7 miles to T-junction. TURN LEFT onto Highridge Road for 0.3 miles.	
Step 44.	At T-junction with Dundry Lane TURN RIGHT towards Barrow Gurney/Bridgwater and continue to T-junction with A38. TURN LEFT towards Bristol Airport.	
Step 45.	In 0.3 miles, at the traffic lights TURN RIGHT and then TURN RIGHT into Hern Lane (signed to Animal Sanctuary).	
Step 46.	Follow the road round to the left and then to the right. The road name changes to Wild Country Lane.	
Step 47.	Q16. What is the name of the animal sanctuary?	
Step 48.	Continue on Wild Country Lane, over the A370, to the T-junction with Weston Road. TURN LEFT.	
Step 49.	Continue for around 0.7 miles to double roundabout. TURN RIGHT following signs for B3130 Clevedon, Nailsea, Wraxall.	
Step 50.	Q17. Name the company on your right selling socially distancing floor stickers.	
Step 51.	Continue into Wraxall	
Step 52.	Q18. How many AA stars at The Battleaxes?	
Step 53.	Q19. How many saints at Wraxall Church?	
Step 54.	At roundabout by fuel station take 1st exit and then 2nd exit at next roundabout (signed Nailsea, Clevedon, B3130)	
Step 55.	At roundabout by Tesco, take 2nd exit then straight on at the traffic lights.	
Step 56.	At mini roundabout, take 2nd exit into Silver Street.	
Step 57.	Q20. After about 0.4 miles , there's a fish and chip shop on your left - what is its name?	
Step 58.	Q21. On your left, there's a woman cleaning a large caravan. What colour top is she wearing?	
Step 59.	Continue on this road, follow it left and then right into North Street.	
Step 60.	Q22. What do the Bakers sell?	
Step 61.	Q23. How many people are gathered outside 85 North Street?	
Step 62.	Q24. What activity appears to have been interrupted?	
Step 63.	Just past Engine Lane on your left, in West End Lane, arrive at Nailsea & Backwell Rugby Club on the left.	
Step 64.	Q25. What is the name of the team at the rugby club?	
Step 65.	Google Street View won't let you go up driveway to the club but welcome back and hope you're in time for Club Night!	
Step 66.	WELL DONE AT REACHING THE END OF THIS TRIP!	